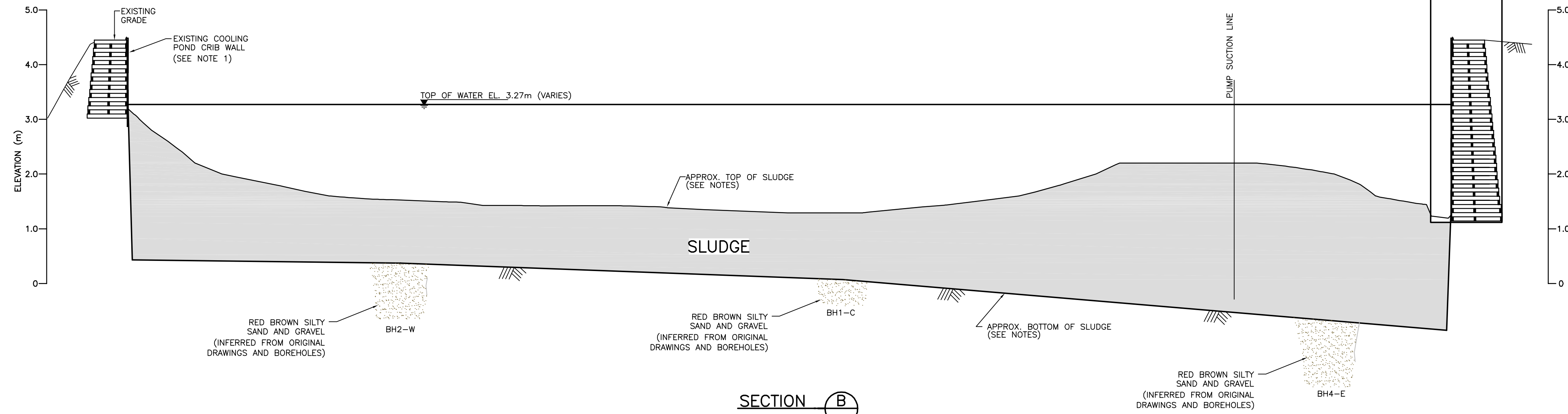
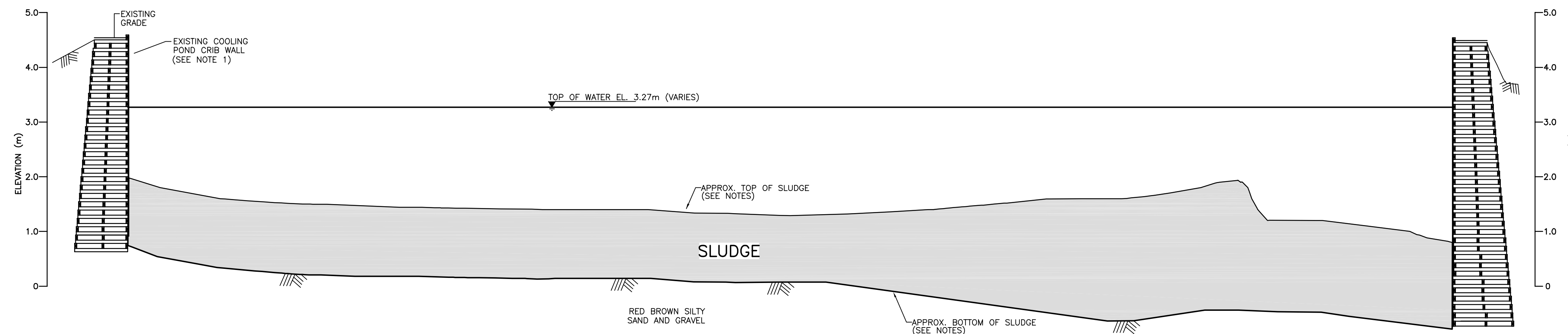


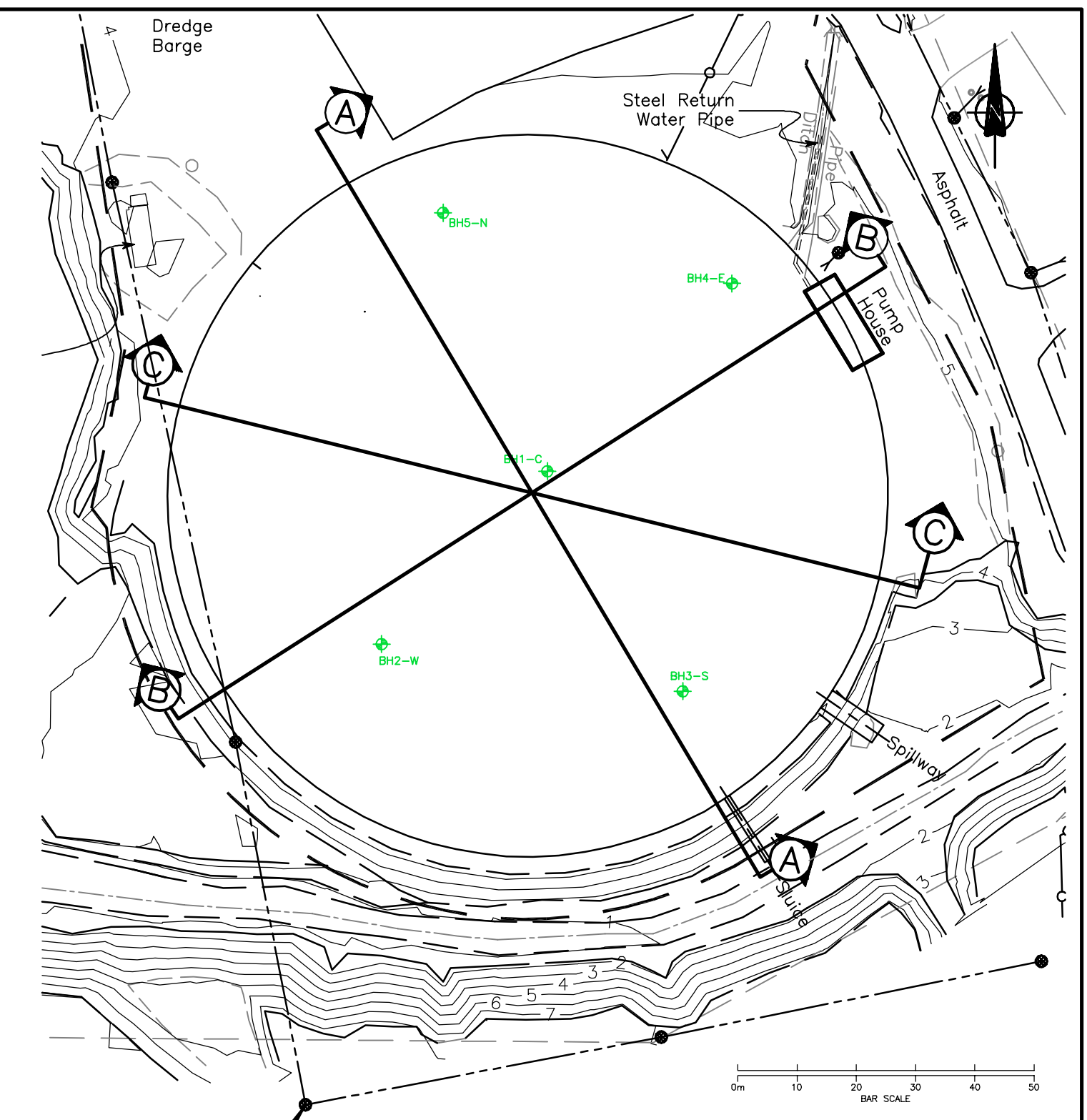
SECTION A



SECTION B



SECTION C



SECTION LOCATIONS  
N.T.S.

- NOTES:
- CRIB SECTIONS AND BOTTOM OF SLUDGE ELEVATIONS INFERRED FROM ORIGINAL 1912 CONSTRUCTION PLANS.
  - REFER TO REPORT "SUPPLEMENTARY GEOTECHNICAL INVESTIGATION OF 2005" FOR BOREHOLE INFORMATION.
  - CONTRACTOR TO SURVEY AND ESTABLISH TOP AND BOTTOM ELEVATIONS OF SLUDGE PRIOR TO DISTURBANCE.

**"ISSUED FOR REVIEW"**

DRAWING REFERENCE:  
SDMM LTD. PLAN No. 70-478-TP-2/4, FILE No. 16-2 (22952) DATED OCTOBER 29, 2003.

0	ISSUED FOR REVIEW	04/04/06
APP'D NO.	DETAILS	DATE
REVISIONS		
DWG. NO.	DESCRIPTION	DATE

REFERENCE  
SYDNEY TAR PONDS AGENCY  
SOLIDIFICATION/STABILIZATION  
SYSCO COOLING POND  
MUGGAH CREEK, SYDNEY, NOVA SCOTIA

SECTIONS THROUGH  
COOLING POND



DATE	2006/02/16
SCALE	1:250 HORIZ. 1:50 VERT.
DRAWN BY	P.J.SOO/BSP
APPROVED BY	

DRAWING NO  
1000897-03-03